0-159

SUMMIT PLACE TWO

A PLANNED UNIT DEVELOPMENT

AMENDED SITE DEVELOPMENT PLANS

94-15298

DULY ENTERED FOR TAXATION SUBJECT TO FINAL ACCEPTANCE FOR TRANSFER.

JUN - 3 1994

Jon Humphrey AUDITOR 3194

RECEIVED FOR RECORD at 3:42 P.M. JUNE 3, 1994

Plat Book O Page 159.

BETTY J. HERMANN RECORDER VANDERBURGH COUNTY

94-15298

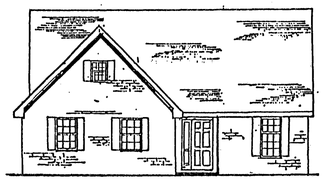

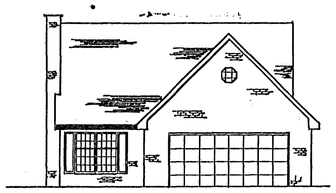

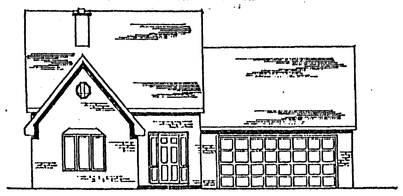

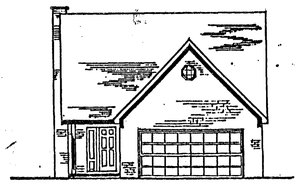

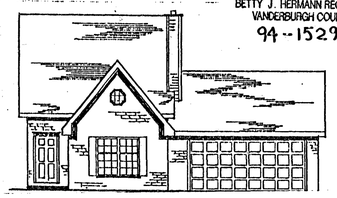

TYPICAL ELEVATIONS

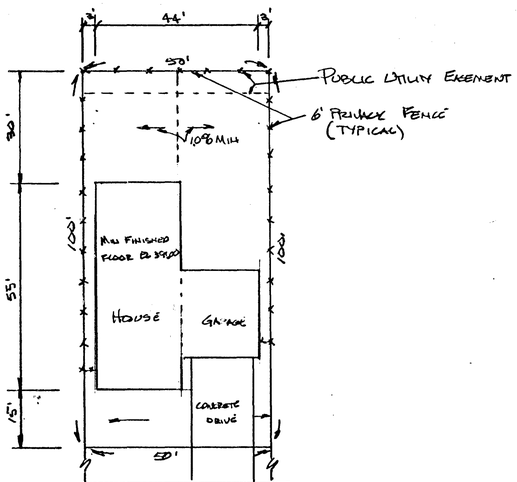

SITE 3

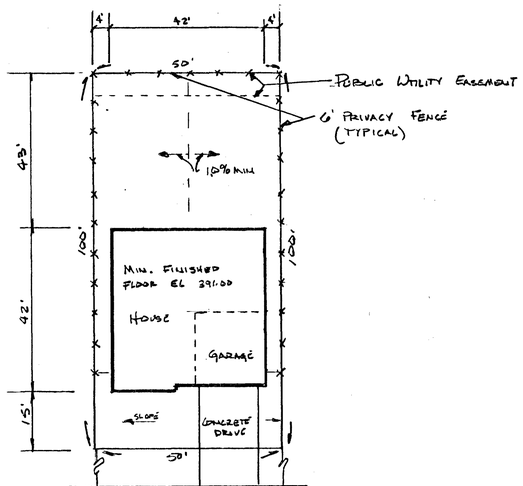

SITE 4

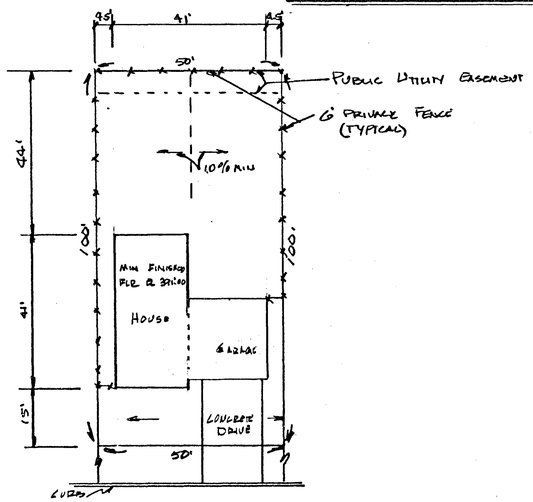

SITE 5

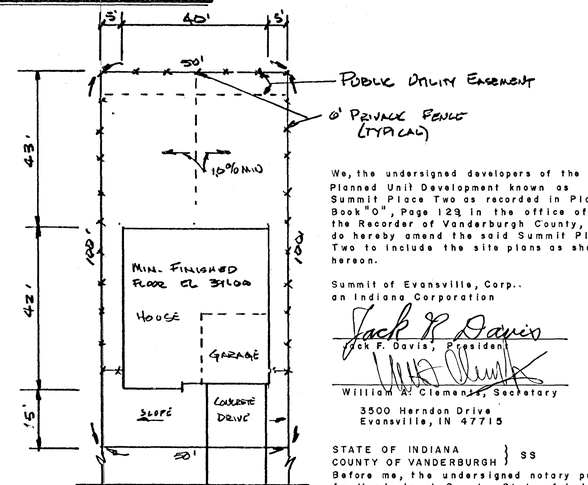

SITE 6

We, the undersigned developers of the Planned Unit Development known as Summit Place Two as recorded in Plat Book "O", Page 129 in the office of the Recorder of Vanderburgh County, IN, do hereby amend the said Summit Place Two to include the site plans as shown hereon.

Summit of Evansville, Corp.. an Indiana Corporation

Jack F. Davis, President

William A. Clements, Secretary

3500 Herndon Drive
Evansville, IN 47715

STATE OF INDIANA } SS
COUNTY OF VANDERBURGH }

Before me, the undersigned notary public for Vanderburgh County, State of Indiana, the above signed developers of Summit Place Two personally appeared and acknowledged the execution of the accompanying plans to be their voluntary act and deed.

Witness my hand and seal this 2nd day of June 1994

My commission expires 3/13/96

Resident of Vanderburgh County

Notary Public Barbara A Runyon

Printed BARBARA A RUNYON

NOTARY PUBLIC SEAL INDIANA

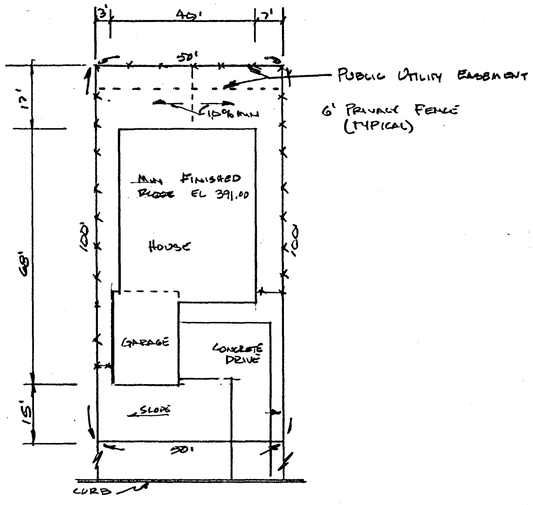

SITE 7

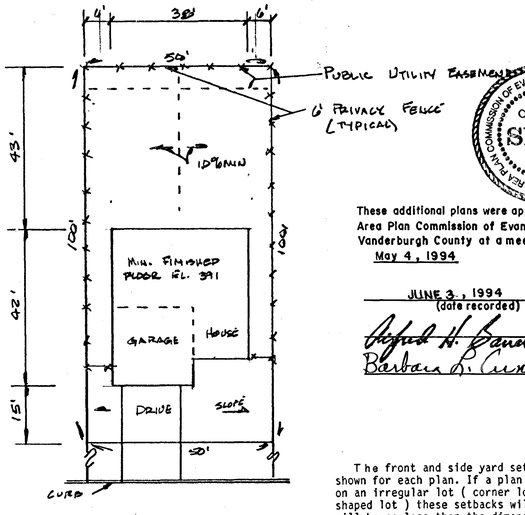

SITE 8

These additional plans were approved by Area Plan Commission of Evansville and Vanderburgh County at a meeting held May 4, 1994

AREA PLAN COMMISSION OF EVANSVILLE AND VANDERBURGH COUNTY OFFICIAL SEAL

JUNE 3, 1994
(date recorded)

Richard H. Bauer, Jr.
Barbara L. Cunnyngham

The front and side yard setbacks are shown for each plan. If a plan is constructed on an irregular lot (corner lot or "pie" shaped lot) these setbacks will vary but will be no less than the dimensions shown.

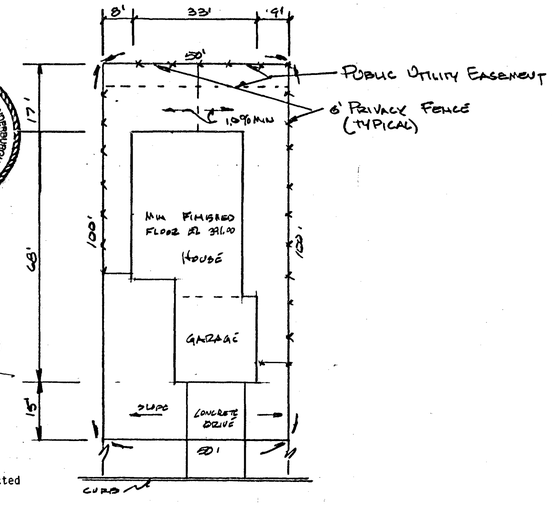

SITE 9

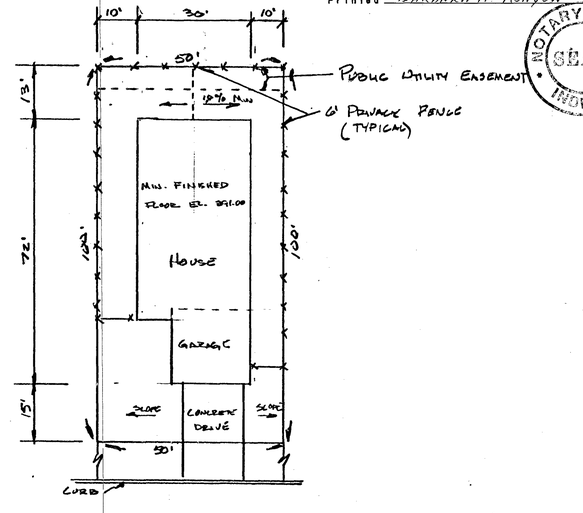

SITE 10

REFER TO PLAT AS RECORDED IN PLAT BOOK "O" PAGE 129

TYPICAL SITE PLANS

1" = 20'

5/6/94